

# 76

## Route Guide & Hazard Awareness

*TOTTENHAM HALE - STAMFORD HILL - DALSTON  
OLD STREET - CANNON STREET - WATERLOO*





# CONTENTS

## **FULL ROUTE 76 MAP**

Between  
Tottenham  
Hale and Stoke  
Newington.

**3**

## **FULL ROUTE 76 MAP**

Between Stoke  
Newington and  
Dalston.

**4**

## **FULL ROUTE 76 MAP**

Between Dalston  
and Ludgate Hill.

**5**

## **FULL ROUTE 76 MAP**

Between Ludgate  
Hill and Waterloo.

**6**

## **RUNNING LIGHT**

To and from  
Waterloo.

**7**

## **RUNNING LIGHT**

To and from  
Tottenham hale.

**8**

## **IN SERVICE**

Route guide  
from Tottenham  
Hale to Waterloo.

**9**

## **IN SERVICE**

Route guide  
from Waterloo to  
Tottenham Hale.

**10**

## **TOTTENHAM HALE**

Terminus point  
and map.

**11**

## **TOTTENHAM TOWN HALL**

Curtailed point  
and map.

**12**

## **STAMFORD HILL**

Curtailed point  
and map.

**13**

## **STOKE NEWINGTON**

Curtailed point  
and map.

**14**

## **HOXTON, BARING STREET**

Curtailed point  
and map.

**15**

## **DALSTON JUNCTION**

Curtailed point  
and map.

**16**

## **MOORGATE, FINSBURY SQ**

Turning point  
and map.

**17**

## **LUDGATE CIRCUS**

Turning point  
and map.

**18**

## **ALDWYCH**

Curtailed point  
and map.

**19**

## **WATERLOO BRIDGE**

Turning point  
and map.

**20**

## **WATERLOO, BAYLIS ROAD**

Terminus point  
and map.

**21**

## **LOCAL HAZARDS**

Hazards to be  
aware of and  
other points to  
note.

**22**

## **LOCAL HAZARDS**

Hazards to be  
aware of and  
other points to  
note.

**23**

## **AT THE GARAGE**

General  
information and  
safety at the  
garage.

**24**

## **CODES & PROCEDURES**

Facility codes,  
curtailed abrv  
& emergency radio  
procedure.

**25**

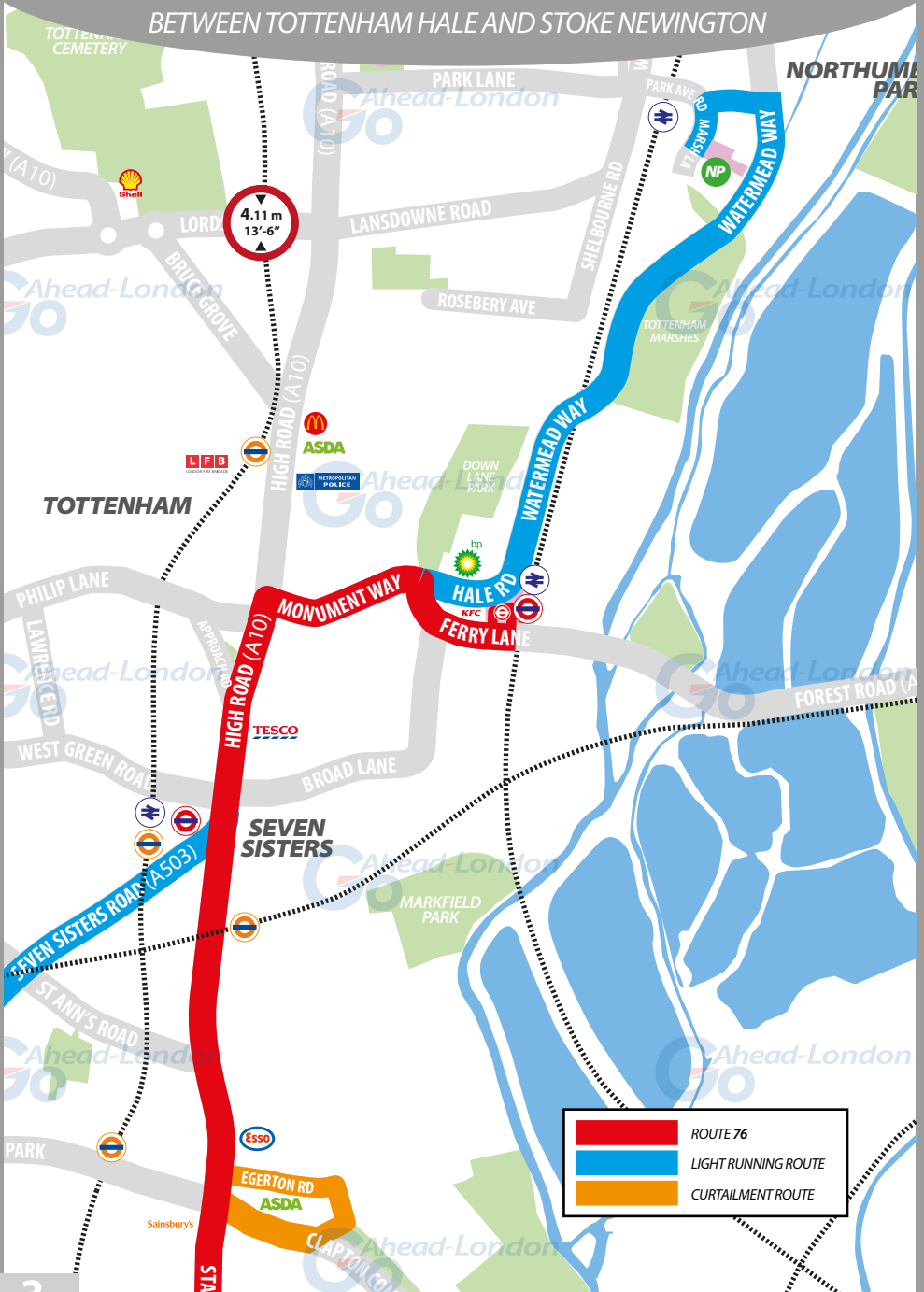
## **THINGS TO REMEMBER**

Make notes along  
the way.

**26**

# ROUTE 76 MAP

BETWEEN TOTTENHAM HALE AND STOKE NEWINGTON

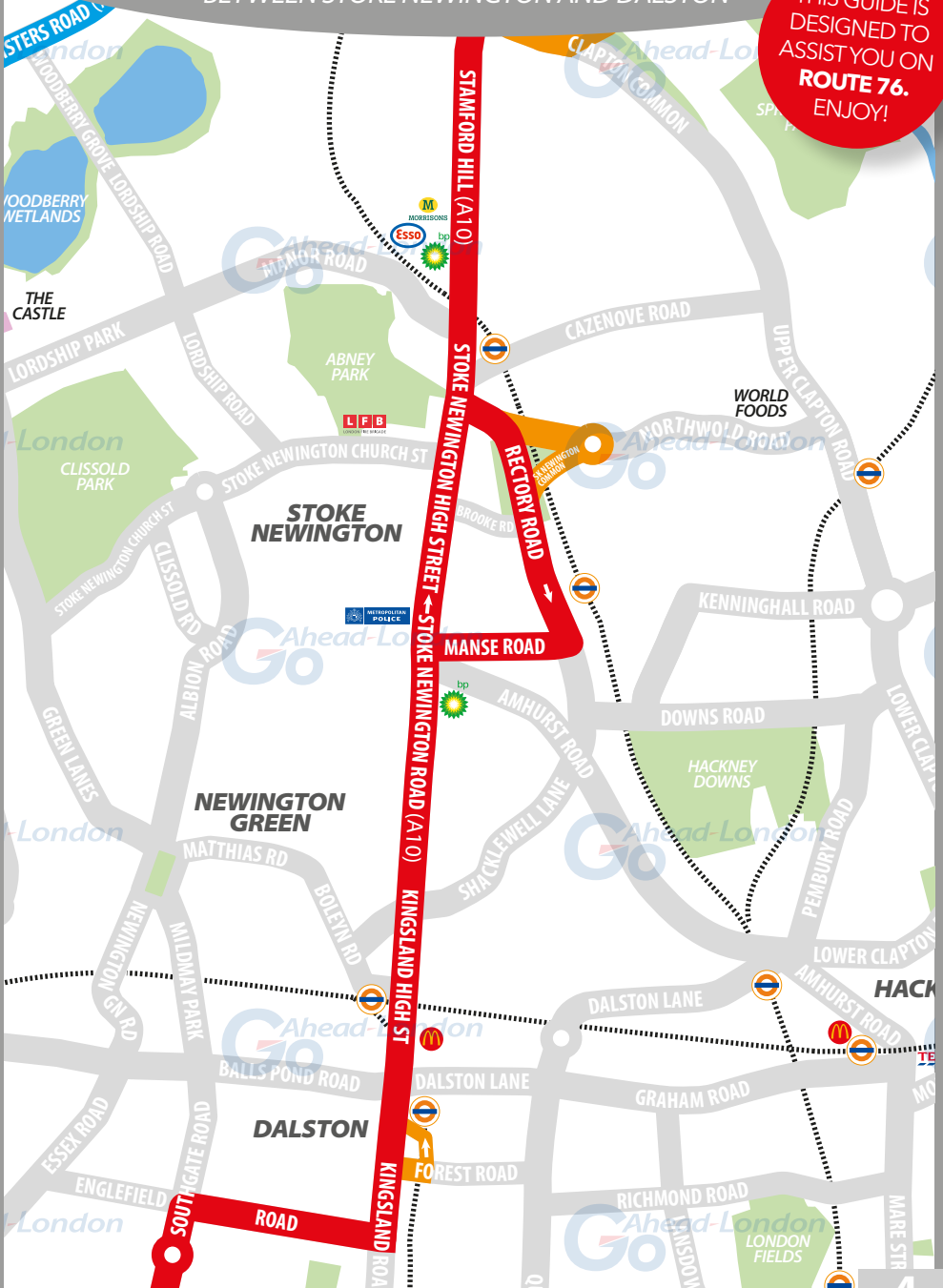


	ROUTE 76
	LIGHT RUNNING ROUTE
	CURTAILMENT ROUTE

# ROUTE 76 MAP

BETWEEN STOKE NEWINGTON AND DALSTON

THIS GUIDE IS  
DESIGNED TO  
ASSIST YOU ON  
**ROUTE 76.**  
ENJOY!



# ROUTE 76 MAP

BETWEEN DALSTON AND LONDON WALL

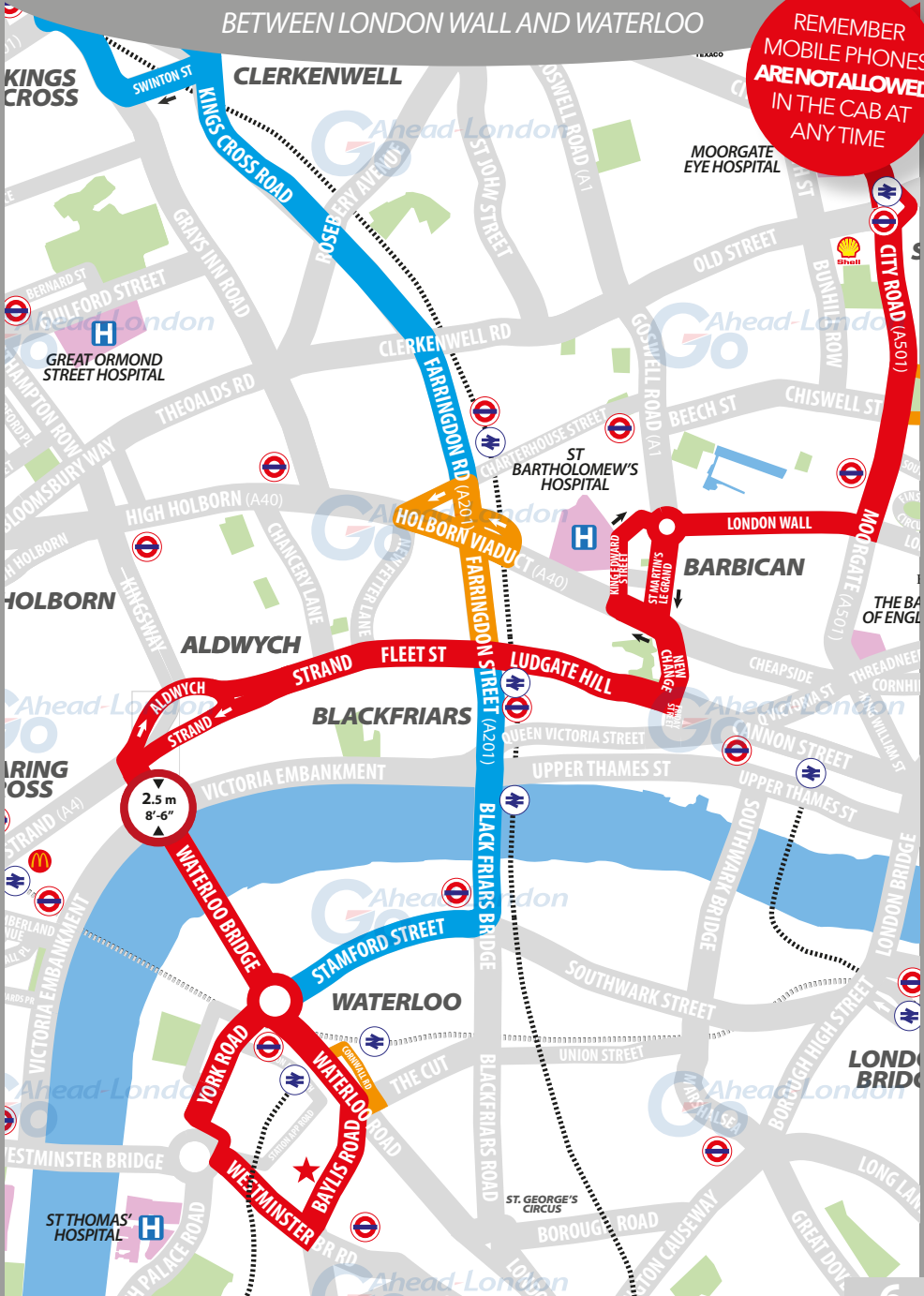


GO TO PAGE 6

# ROUTE 76 MAP

BETWEEN LONDON WALL AND WATERLOO

REMEMBER  
MOBILE PHONES  
**ARE NOT ALLOWED**  
IN THE CAB AT  
ANYTIME



# RUNNING LIGHT

RUNNING OUT OF SERVICE

**IMPORTANT**  
LOG OFF IBUS  
IMMEDIATELY  
IF RUNNING  
LIGHT

## TO WATERLOO WESTMINSTER BRIDGE ROAD:

- At **garage** exit, turn right onto Marsh Lane and turn right onto Marigold Road
- At traffic light, turn right onto Watermead Way **A1055**
- At BP station, continue ahead onto Hale Road and onto Monument Way **A503**
- At traffic light, turn left onto High Road **A10**
- At traffic light, turn right onto Seven Sisters Road **A503** (*Seven Sisters station*)
- Turn left onto Isledon Road and Tollington Road (*after Finsbury Park bridge*)
- At traffic light, continue ahead onto Camden Road **A503**
- Turn left onto Caledonian Road **A5203**
- At traffic light, turn left onto Pentonville Road **A501**
- Keep right and turn right onto King's Cross Road **A201**
- Continue ahead onto Farringdon Road and onto Farringdon Street **A201**
- Continue ahead onto Blackfriars Bridge **A201**
- At traffic light, turn right onto Stamford Street **A3200**
- At Waterloo IMAX roundabout, take 2nd exit onto York Road **A3200**
- Follow the road to the left onto Addington Street **A3200**
- At traffic light, turn left onto Westminster Bridge Road **A302**
- At traffic light, turn left onto Baylis Road to **stand**

## FROM WATERLOO WESTMINSTER BRIDGE ROAD:

- At **stand**, continue ahead on Baylis Road
- At traffic light, turn left onto Waterloo Road **A301**
- At Waterloo IMAX roundabout, take 3rd exit onto Stamford Street **A3200**
- At traffic light, turn left onto Blackfriars Bridge **A201**
- Continue ahead onto Farringdon Street and onto Farringdon Road **A201**
- Turn left onto Swinton Street and keep right
- Turn right onto Grays Inn Road (*towards King's Cross station*) **A501**
- At traffic light, turn right onto York Way and right onto Wharfedale Road **A5203**
- Turn left onto Caledonian Road and follow road onto Hillmarton Road **A5203**
- Turn right onto Parkhurst Road and continue onto Seven Sisters Road **A503**
- At traffic light, turn left onto High Road **A10**
- At traffic light, turn right onto Monument Way and Hale Road **A503**
- Continue ahead onto Watermead Way (*past BP station*) **A1055**
- At traffic light, turn left onto Marigold Road and left onto Marsh Lane



# RUNNING LIGHT

RUNNING OUT OF SERVICE

BLINDS:  
**NOT IN SERVICE**  
LOG OFF IBUS  
IF RUNNING  
LIGHT

## TO TOTTENHAM HALE STATION:

- At **garage** exit, turn right onto Marsh Lane and turn right onto Marigold Road
- At traffic light, turn right onto Watermead Way **A1055**
- At BP station, continue ahead onto Hale Road **A503**
- At traffic light, turn left onto The Hale
- Continue ahead onto Ferry Lane **A206**
- At traffic light, turn left into Tottenham Hale Bus Station to **stand**

## FROM TOTTENHAM HALE STATION:

- At **stand**, exit Tottenham Hale Bus Station onto Ferry Lane
- At traffic light, turn right onto Ferry Lane **A503**
- Keep on middle lane and continue ahead onto The Hale
- At traffic light, turn right onto Hale Road **A503**
- Continue ahead onto Watermead Way (*past BP station*) **A1055**
- At traffic light, turn left onto Marigold Road and left onto Marsh Lane



WESTMINSTER BRIDGE  
ROAD

**WARNING - ARCHED BRIDGE  
WITH RESTRICTED HEADROOM**

Read risk assessment of this location on page 26.



STRAND UNDERPASS  
CLEARANCE HEIGHT

**DOUBLE DECK VEHICLES MUST  
NOT BE USED ON THIS ROAD**

Refers to underpass, north-side of Waterloo Bridge in Aldwych

Go-Ahead London staff use only. Not for publication. *January 2020.*

All content and design of this route guide is the property of Go-Ahead London. No content may be copied, distributed, published or used in any way, in whole or in part, without prior written agreement from Go-Ahead London.

# ROUTE DIRECTIONS

RUNNING IN SERVICE

NEVER  
DIVERT OFF  
LINE-OF-ROUTE  
UNLESS ADVISED  
BY IBUS

## TO WATERLOO WESTMINSTER BRIDGE ROAD:

- At **stand**, exit Tottenham Hale Bus Station onto Ferry Lane
- At traffic light, turn right onto Ferry Lane **A503**
- Keep on middle lane and continue ahead onto The Hale
- At traffic light, turn left onto Monument Way **A503**
- At traffic light, turn left onto High Road (*past Seven Sisters station on right*) **A10**
- At traffic light, continue ahead onto Stamford Hill **A10**
- At traffic light, follow the road left onto Northwold Road **A10**
- Turn right onto Rectory Road (*one-way system*) **A10**
- Keep right and turn onto Manse Road and continue onto Evering Road **A10**
- Keep left and turn onto Stoke Newington Road **A10**
- At traffic light, continue ahead onto Kingsland High Street **A10**
- At traffic light, continue ahead onto Kingsland Road (*Dalston junction*) **A10**
- At traffic light, turn right onto Englefield Road
- At traffic light, turn left onto Southgate Road
- At mini-roundabout, continue ahead onto Southgate Road
- Follow the road to the right onto Baring Street **B102**
- At junction, turn left onto New North Road **A1200**
- At traffic light, continue ahead onto East Road **A1200**
- At traffic light, turn left onto City Road **A501**
- At Old Street roundabout, take 2nd exit onto Old Street **A501**
- Continue ahead onto Finsbury Square (west-side) and Finsbury Pavement **A501**
- Continue ahead onto Moorgate **A501**
- At traffic light, turn right onto London Wall **A1211**
- At Rotunda roundabout, take 1st exit onto Aldersgate Street (*one-way system*)
- Continue ahead onto St Martin's-Le-Grand (*one-way system*)
- Keep left and at traffic light, continue onto Cheapside and onto New Change
- At traffic light, turn right onto Cannon Street and onto St. Paul's Churchyard
- Continue ahead onto Ludgate Hill **A501**
- At traffic light, continue ahead onto Fleet Street **A1200**
- Continue ahead onto Strand (*Royal Courts of Justice on right*) **A206**
- Keep left and turn left onto Lancaster Place and onto Waterloo Bridge **A301**
- At Waterloo IMAX roundabout, take 3rd exit onto York Road **A3200**
- Follow the road to the left onto Addington Street **A3200**
- At traffic light, turn left onto Westminster Bridge Road **A302**
- At traffic light, turn left onto Baylis Road to **stand**

# ROUTE DIRECTIONS

RUNNING IN SERVICE

IMPORTANT  
PLEASE ENSURE  
YOU USE YOUR  
**RIBAS KEY** ON  
EVERY TRIP

## TO TOTTENHAM HALE STATION:

- At **stand**, continue ahead on Baylis Road
- At traffic light, turn left onto Waterloo Road **A301**
- Use bus stop on Tenison Way and exit
- At Waterloo IMAX roundabout, take 2nd exit onto Waterloo Bridge **A301**
- Keep left and continue onto Lancaster Place **A301**
- Continue ahead onto Aldwych (*one-way system*) **A4**
- Exit onto Strand (*Royal Courts of Justice on left*) **A4**
- At traffic light, continue ahead onto Fleet Street **A4**
- Continue ahead onto Ludgate Hill, St. Paul's Churchyard and Cannon Street
- At traffic light, turn left onto New Change
- At traffic light, follow the road left onto Cheapside (*St. Pauls station*)
- Keep right and turn right on King Edward Street (*one-way system*)
- Continue ahead onto Little Britain and Montague Street
- At Rotunda roundabout, take 2nd exit onto London Wall **A1211**
- At junction, turn left onto Moorgate **A501**
- Continue ahead onto Finsbury Pavement and Finsbury Square (west-side) **A501**
- Continue ahead onto Old Street to Old Street roundabout **A501**
- At Old Street roundabout, take 2nd exit onto City Road **A501**
- At traffic light, turn right onto Provost Street and Vestry Street (*one-way*)
- At traffic light, continue ahead onto East Road **A1200**
- Continue ahead onto New North Road **A1200**
- Turn right onto Baring Street **B102**
- Follow the road to the left onto Southgate Road
- At mini-roundabout, continue ahead onto Southgate Road
- At traffic light, turn right onto Englefield Road
- At junction, turn left onto Kingsland Road **A10**
- At traffic light, continue ahead onto Kingsland High Street **A10**
- At traffic light, continue ahead onto Stoke Newington Road **A10**
- Continue ahead onto Stoke Newington High Street (*one-way system*) **A10**
- Continue ahead onto Stamford Hill (*Stamford Hill station on the right*) **A10**
- Continue ahead onto High Road (*Sainsbury's on the left*) **A10**
- Continue ahead onto High Road (*past Seven Sisters station on left*) **A10**
- At traffic light, turn right onto Monument Way **A503**
- At traffic light, turn right onto The Hale
- At traffic light, continue ahead onto Ferry Lane
- At traffic light, turn left into Tottenham Hale Bus Station to **stand**

# TOTTENHAM HALE

TERMINUS POINT

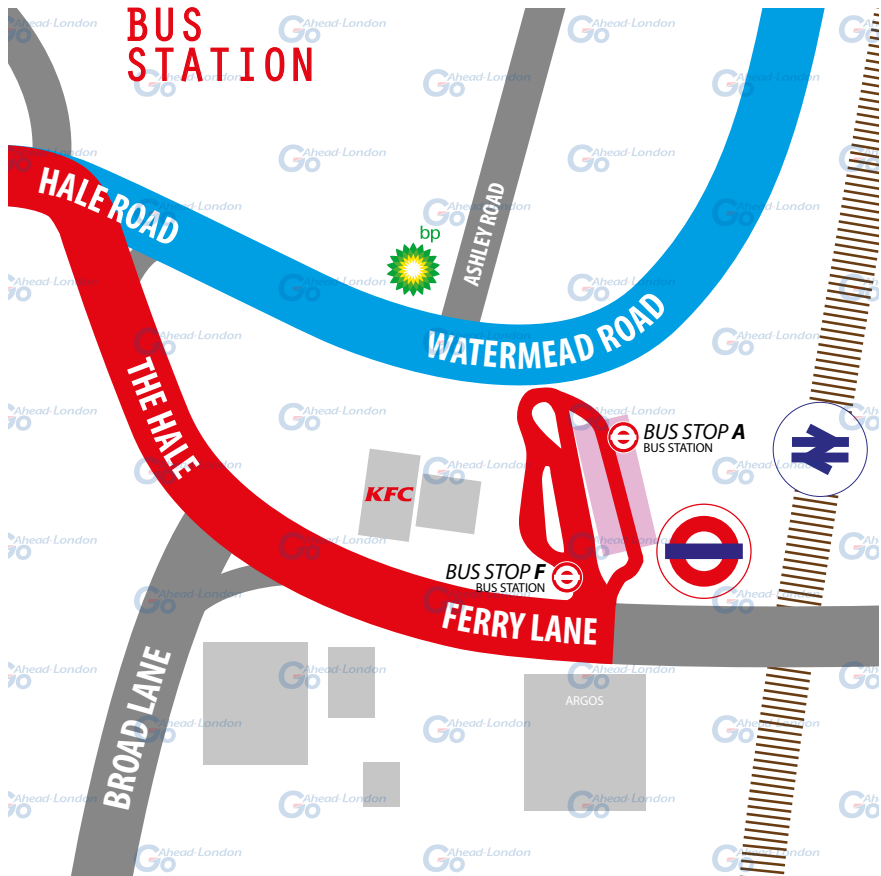
SWITCH THE  
ENGINE OFF  
WHILST AT THE  
STAND

**From Waterloo.** Proceed from Tottenham Hale Bus Station direct to stand. Set down in Tottenham Hale Bus Station at **BUS STOP F**.

**Towards Waterloo.** Depart to Tottenham Hale Bus Station. Pick up in Tottenham Hale Bus Station at **BUS STOP A**.

Private stand for one bus for curtailing routes on west side of Zone 1 area within bus station adjacent to Tottenham Hale Station. No more than 2 buses on Route 76 should be scheduled to stand at any one time.

**Blind display:** **TOTTENHAM HALE BUS STATION**.



# TOTTENHAM

## CURTALMENT POINT

**TURNING  
POINT ONLY.  
BUSES MUST NOT  
STAND.**

**From Waterloo.** Proceed from Tottenham High Road via Philip Lane and Town Hall Approach Road to stand.

Set down in Tottenham High Road at **BUS STOP U.**

**Towards Waterloo.** Depart to Tottenham High Road.

Pick up in Tottenham High Road at **BUS STOP J.**

Public stand for 1 bus on east side of Town Hall Approach Road.

**Blind display:** **TOTTENHAM TOWN HALL.**



# STAMFORD HILL

CURTAILMENT POINT

SWITCH THE  
ENGINE OFF  
WHILST AT THE  
STAND

**From Waterloo.** Proceed from Stamford Hill via Egerton Road and Rookwood Road to stand. Set down on Stamford Hill at **BUS STOP SD**.

**Towards Waterloo.** Depart via Rookwood Road, Castlewood Road and Clapton Common to Stamford Hill. Pick up on Stamford Hill at **BUS STOP SL**.

**From Tottenham.** Proceed from Stamford Hill via Egerton Road and Rookwood Road to stand. Set down on Stamford Hill at **BUS STOP SK**.

**Towards Tottenham.** Depart via Rookwood Road, Castlewood Road and Clapton Common to Stamford Hill. Pick up on Stamford Hill at **BUS STOP SE**.

Public stand for 3 buses in two sections on east side of Rookwood Road outside Stamford Hill Bus Garage **Blind display: STAMFORD HILL**.



# STOKE NEWINGTON

## CURTALMENT POINT

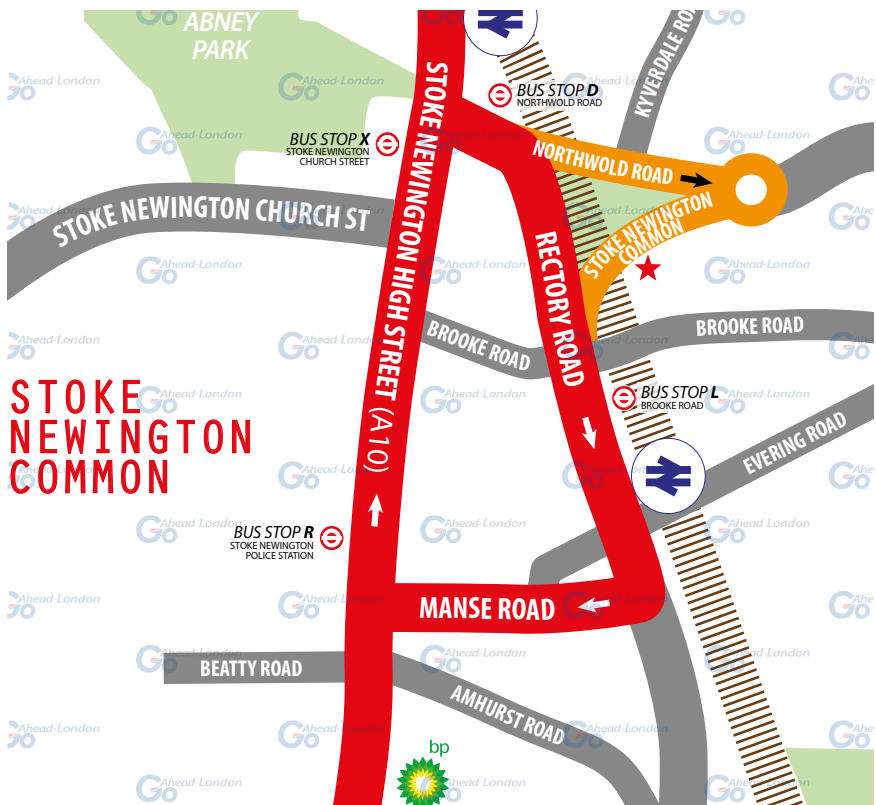
PLEASE CHECK  
TRIP NUMBER  
ON ETM BEFORE  
DEPARTING

**From Waterloo.** Proceed from Stoke Newington High Street via Northwold Road and Stoke Newington Common to stand. Set down on Stoke Newington High Street at **BUS STOP X**.

**Towards Waterloo.** Depart via Stoke Newington Common to Rectory Road. Pick up on Rectory Road at **BUS STOP L**.

**From Tottenham.** Proceed from Northwold Road via Stoke Newington Common to stand. Set down on Northwold Road at **BUS STOP D**.

**Towards Tottenham.** Depart via Stoke Newington Common, Rectory Road, Manse Road and Evering Road to Stoke Newington High Street. Pick up on Stoke Newington High Street at **BUS STOP R**.



# HOXTON

## CURTALMENT POINT

PLEASE CHECK  
TRIP NUMBER  
ON ETM BEFORE  
DEPARTING

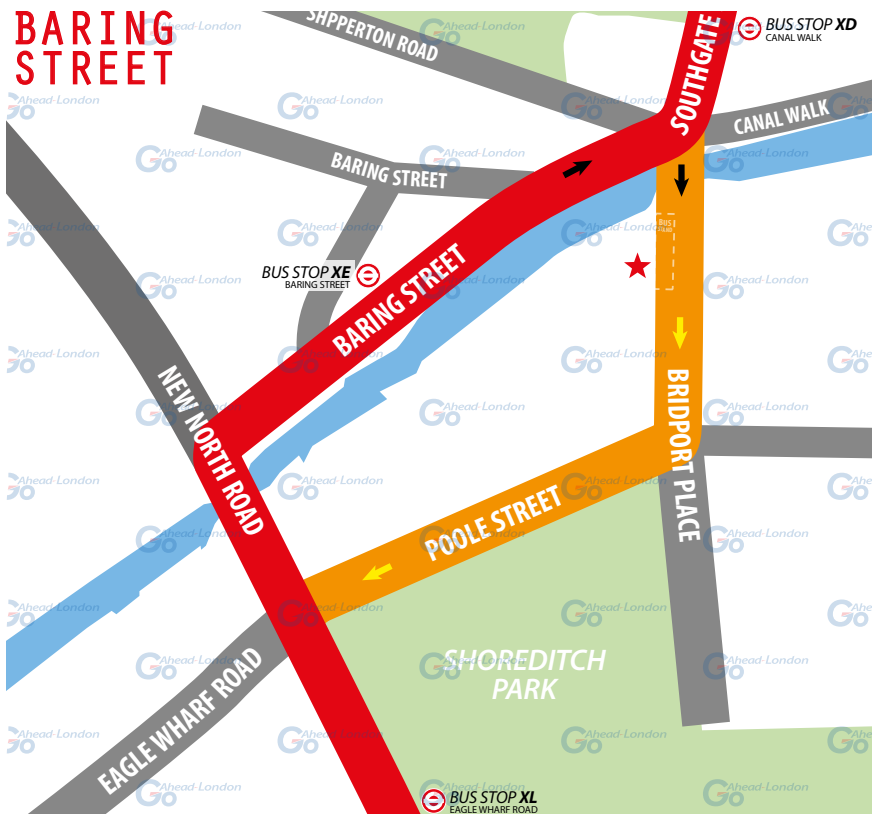
**From Tottenham.** Proceed from Southgate Road via Bridport Place to stand. Set down on Southgate Road at **BUS STOP XD**.

**Towards Tottenham.** Depart via Bridport Place, Poole Street and New North Road to Baring Street. Pick up on Baring Street at **BUS STOP XE**.

**From Waterloo.** Proceed from Baring Street via Bridport Place to stand. Set down on Baring Street at **BUS STOP XE**.

**Towards Waterloo.** Depart via Bridport Place and Poole Street to New North Road. Pick up on New North Road at **BUS STOP XL**.

Public stand for 2 buses on west side of Bridport Pl. Please use appropriate care and attention when using this offside stand. **Blind display: HOXTON, BARING ST.**





# DALSTON JUNCTION

CURTALMENT POINT

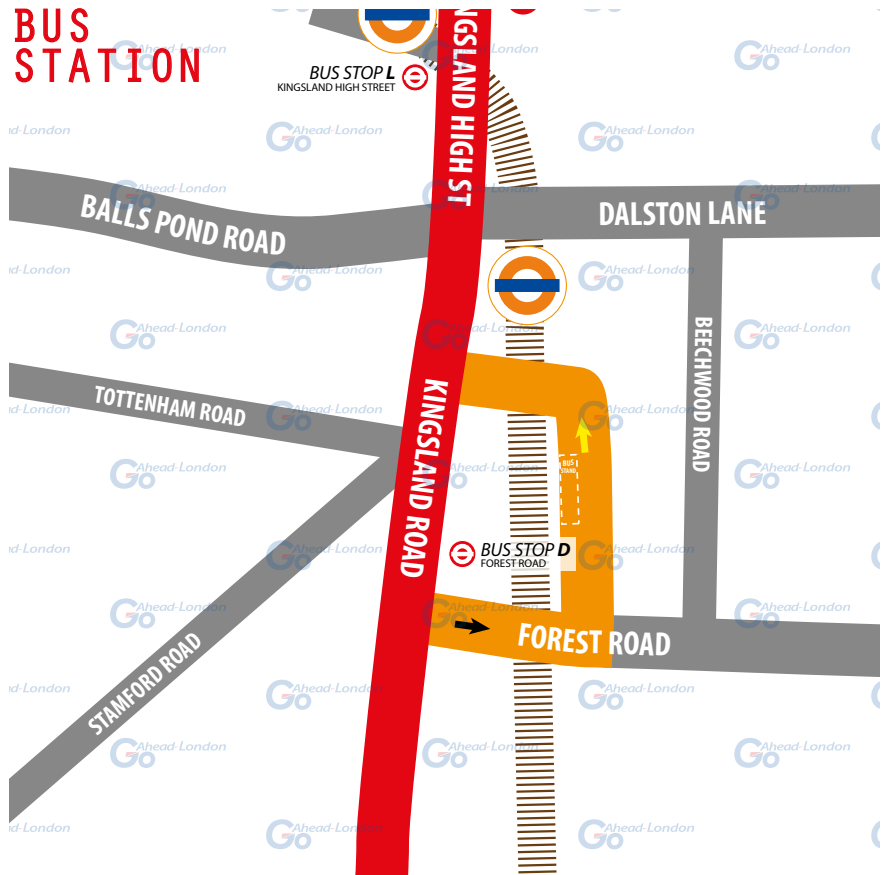
**TURNING  
POINT ONLY.  
BUSES MUST NOT  
STAND.**

**From Tottenham.** Proceed from Kingsland Road via Forest Road and Dalston Junction Bus Station to stand.

Set down on Kingsland Road at **BUS STOP D**.

**Towards Tottenham.** Depart via Dalston Junction Bus Station and Kingsland Road to Kingsland High Street. Pick up on Kingsland High Street at **BUS STOP L**.

Private stand for 6 buses in bus station. **Blind display:** **DALSTON JUNCTION**.



# MOORGATE

TURNING POINT

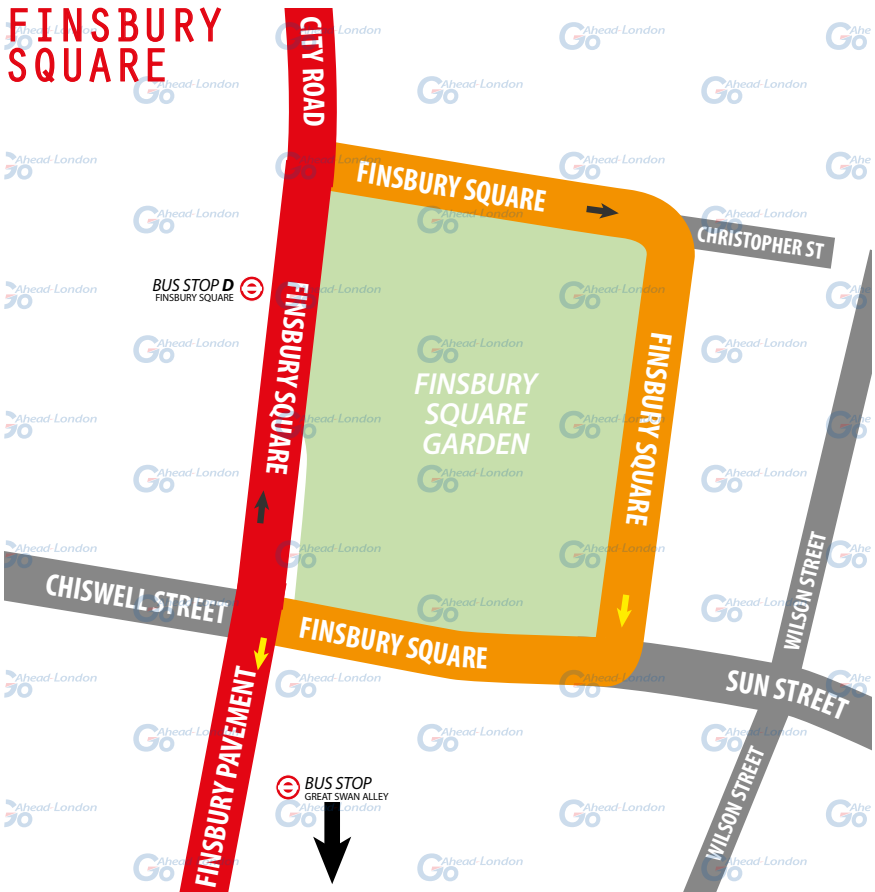
**TURNING POINT ONLY.**  
BUSES MUST NOT STAND.

**From Waterloo.** Proceed from Finsbury Square (West Side) via Finsbury Pavement. Set down on Finsbury Square (West Side) at **BUS STOP D**.

**Towards Waterloo.** Depart to Moorgate. Pick up on Moorgate (south of Finsbury Pavement at **BUS STOP GREAT SWAN ALLEY**.

Turning point only - buses must not stand.

**Blind display:** *MOORGATE, FINSBURY SQUARE*





# ALDWYCH

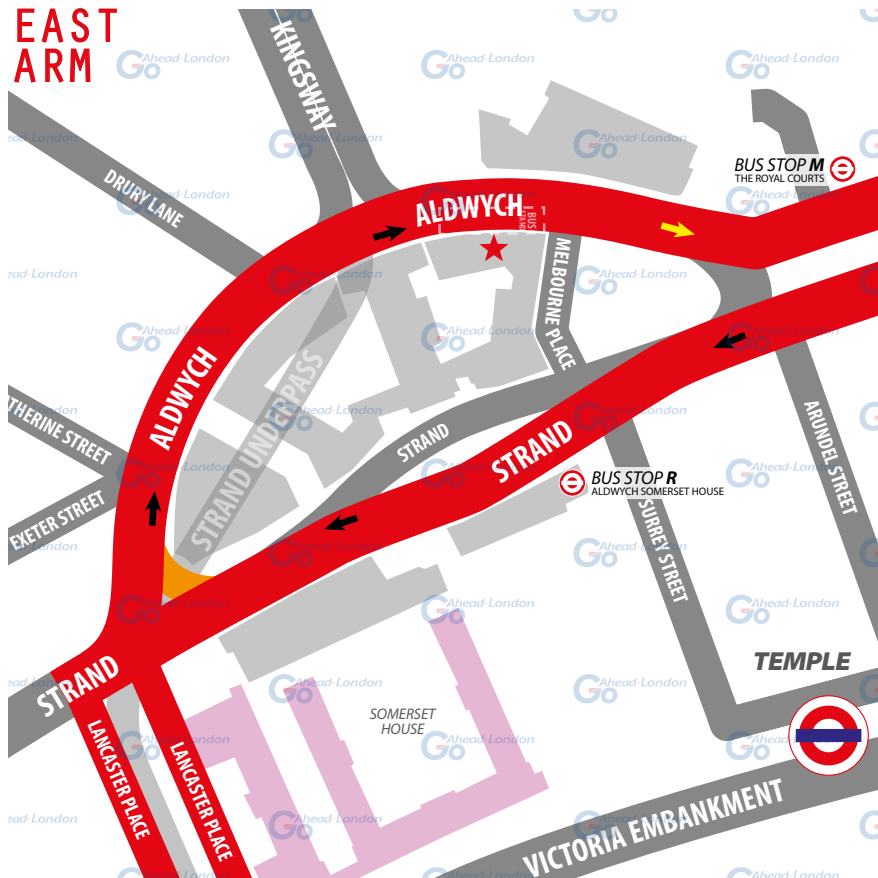
CURTAILMENT POINT

PLEASE CHECK  
TRIP NUMBER  
ON ETM BEFORE  
DEPARTING

**From Tottenham.** Proceed from Strand via Aldwych to stand.  
Set down on Strand at **BUS STOP R**.

**Towards Tottenham.** Depart via Aldwych to Strand. Pick up on Strand  
at **BUS STOP M**.

Public offside stand for 6 buses on south side of Aldwych (east arm), west of  
Melbourne Place. **Blind display:** **ALDWYCH**.



# WATERLOO BRIDGE

TURNING POINT

**TURNING POINT ONLY.**  
BUSES MUST NOT STAND.

**From Tottenham.** Proceed from Waterloo Bridge via Waterloo Road, Sandell Street, Cornwall Road, The Cut and Baylis Road. Set down on Waterloo Bridge at **BUS STOP N.**

**Towards Tottenham.** Depart to Waterloo Road. Pick up on Waterloo Road at **BUS STOP C.**

Turning point only - buses must not stand. **Blind display: WATERLOO.**



**WATERLOO  
BRIDGE**

# WATERLOO

TERMINUS POINT

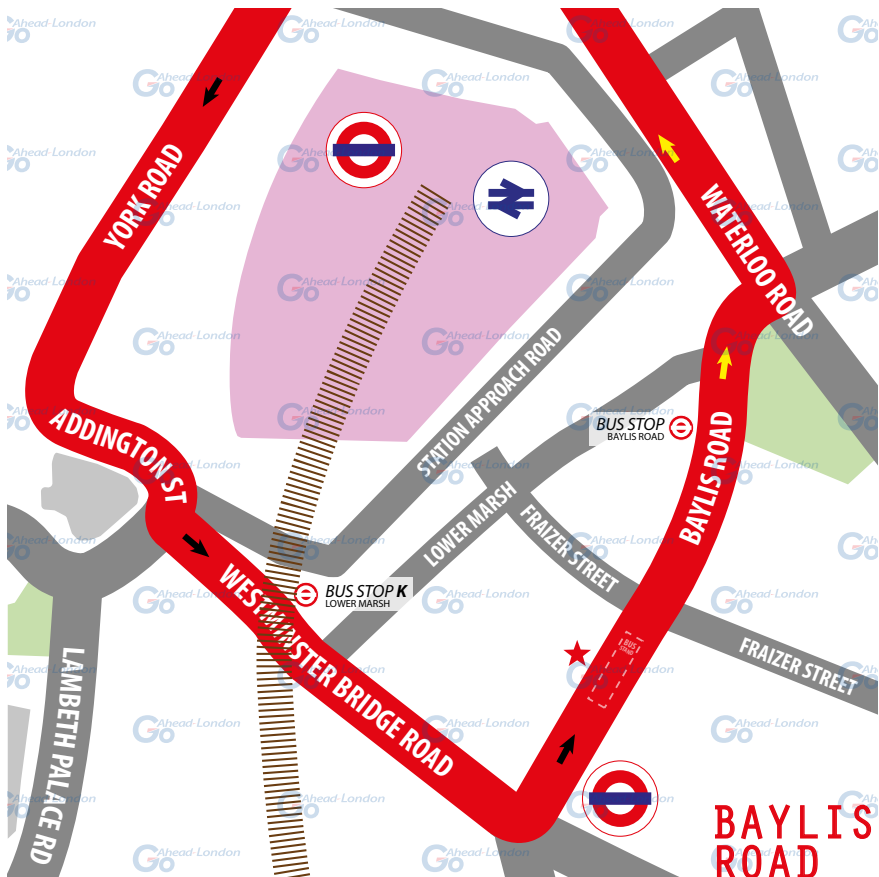
5

**From Tottenham.** Proceed from Westminster Bridge Road via Baylis Road to stand. Set down on Westminster Bridge Road at **BUS STOP K**.

**Towards Tottenham.** Depart to Baylis Road. Pick up on Baylis Road at **BUS STOP LOWER MARSH**.

Public stand for 3 buses in the centre of Baylis Road. No more than 2 buses on Route 76 should be scheduled to stand at any one time.

**Blind display:** **WATERLOO.**



# LOCAL HAZARDS & POINTS TO NOTE

FULL RISK ASSESSMENT VIEWABLE UPON REQUEST



## **CHANGEOVERS | BAYLIS ROAD AND TOTTENHAM**

*Please read your duty card carefully for the changeover location:*

Baylis Road Stand (Waterloo) and Tottenham Hale Stand.

*Always communicate in advance with iBus if you are late for any reason.*

## **BUS STAND | TOTTENHAM HALE BUS STATION**

Offside parking if the bus stand is busy. Risk of stepping into path of other buses.

## **BUS STAND | TOTTENHAM HALE BUS STATION**

Risk of collision at exit to bus station if you do not give way to buses in the centre lane approaching the traffic lights. Check offside before merging.

## **BUSY PEDESTRIAN AREA | SEVEN SISTERS**

Busy area with a lot of tourists who may step into the road when looking in the wrong direction. Risk of collision.

## **CYCLISTS | SEVEN SISTERS BUS LANE**

Risk of collision when going down bus lane. Watch out for traffic suddenly turning left or cyclist weaving in and out of traffic.

## **LOW TREES | STAMFORD HILL**

Drivers advised to report any issues via Code Red immediately.

## **NARROW ROAD | CASTLEWOOD ROAD (CURTAILMENT)**

As you turn right, road is narrow. Drivers advised to straddle both lanes on approach and watch for cyclists coming down on the inside as you take it wide.

## **RISK OF COLLISION | CLAPTON COMMON (CURTAILMENT)**

Risk of collision as you turn left onto A10. Drivers advised to straddle both lanes on approach and watch for cyclists coming down on your inside.

## **RISK OF COLLISION | NORTHWOLD ROAD/A10**

Risk of collision as you turn left as you will need to cut over lane two. Drivers advised to straddle both lanes on approach and watch for cyclists on your inside.

## **RISK OF COLLISION | NORTHWOLD ROAD STOP**

Risk of collision when pulling out and over to centre lane. Drivers advised to check mirrors and wait for traffic to way before trying to get over.

# LOCAL HAZARDS & POINTS TO NOTE

FULL RISK ASSESSMENT VIEWABLE UPON REQUEST



## **LOW TREES | RECTORY ROAD**

Drivers advised to report any issues via Code Red immediately.

## **BUS STAND | STOKE NEWINGTON COMMON BUS STAND**

Risk of being crushed if you walk between the railings and the bus. Drivers advised not to park near the nearside railings. Use offside stand.

## **LANE MERGE | RECTORY ROAD/MANSE ROAD**

Risk of collision as one-way merges into another one-way with no give way. You need to filter into the flow of traffic.

## **VOLUME OF PEOPLE | DALSTON/KINGSLAND**

Busy area with a lot of tourists who may step into the road. Risk of collision.

## **CYCLISTS | ENGLEFIELD ROAD/KINGSLAND ROAD**

Risk of collision with cyclist as you turn left from Englefield Rd onto Kingsland Rd.

## **TIGHT MANOEUVRE WHEN EXITING | POOLE STREET**

Care and caution. Check positioning due to tight manoeuvre when exiting Poole St.

## **CYCLISTS AND HIGH VOLUME OF PEDESTRIANS | BANK**

Care and caution required when using this busy junction. Traffic from all directions. Look out for pedestrians crossing and cyclists.

## **RISK OF COLLISION/VOLUME OF VEHICLES | ALDWYCH**

Watch out for fast moving traffic with vehicles cutting across to enter side streets.

## **HIGH RISK - LOW LEVEL UNDERPASS | WATERLOO BRIDGE**

Low level underpass at northern end (11ft). Not suitable for double deck vehicles.

## **RAILWAY BRIDGE | WESTMINSTER BRIDGE ROAD**

The railway bridge spanning Westminster Bridge Road is an arch with restricted headroom. Under no circumstances should you mount the pavement under the bridge. If you cannot proceed down the bus lane due to a vehicle on your offside blocking your lane ahead, you **MUST** wait for the offending vehicle to move.

## **CENTRE OF THE ROAD STAND | BAYLIS ROAD**

Care and caution required when manoeuvring on and off the bus stand.



# AT THE GARAGE

## GARAGE AND GENERAL SAFETY INFORMATION

BE VISIBLE  
**WEAR YOUR  
HI-VIS** WITHIN  
THE GARAGE

GO SLOW!  
MANDATORY  
**SPEED OF 5 MPH**  
WITHIN THE  
GARAGE

BE NOTICED  
**HEADLIGHTS**  
ON AT ALL TIMES  
IN THE GARAGE

STICK TO  
DESIGNATED  
PATHS AND  
WALKWAYS

NO EXCUSES  
PLEASE ABIDE BY  
THE RULES. IT'S  
**MANDATORY!**

BE AWARE.  
REPORT ALL  
**HAZARDS**  
IMMEDIATELY

REMEMBER  
**LOOK OUT  
FOR CYCLISTS**  
DRIVE SLOWLY

PARK FERRY  
VEHICLES WITHIN  
DESIGNATED  
AREAS

**USE THE  
HORN** WHEN  
APPROACHING  
CORNERS &  
REVERSING

ELECTRIC  
BUSES ARE SILENT.  
BE **CAUTIOUS**  
WHILST ON THE  
MOVE!

FUEL, OIL &  
COOLANT SPILLS  
CAN MAKE THE  
SURFACE SLIPPERY  
**BE AWARE**

FAMILIARISE  
YOURSELF WITH  
THE GARAGE  
**SAFETY CODE**

# THINK FIRST

# OTHER INFORMATION

## CODES AND EMERGENCY RADIO PROCEDURES

REMAIN CALM:  
GIVE ACCURATE  
INFORMATION.  
WE'RE HERE  
TO ASSIST!

### ROUTE 76 | CURTAILMENT ABBREVIATIONS:

<b>THS</b>	Tottenham Hale Station	<b>TTH</b>	Tottenham, Town Hall
<b>SH</b>	Stamford Hill, Rookwood Road	<b>SNC</b>	Stoke Newington Cmn
<b>HOX</b>	Hoxton, Baring Street	<b>DJ</b>	Dalston Junction Bus Stn
<b>ERD</b>	Old Street Station, East Road	<b>OST</b>	Old Street
<b>MFS</b>	Moorgate, Finsbury Square	<b>LUD</b>	Ludgate Circus
<b>ALD</b>	Aldwych, East Arm	<b>WB</b>	Waterloo Bridge
<b>WBR</b>	Waterloo, Baylis Road		

### FACILITIES | THROUGHOUT THE ROUTE

- **Tottenham Hale.** Facilities at Tottenham Hale station.
  - **Lambeth North Station.** LUL toilet facilities available 0500-2400 daily.
- If you urgently need to use a facility, please inform iBus immediately.

### CODE RED | EMERGENCY RADIO PROCEDURE

If you require the Emergency Services to attend your vehicle (for example in the event of passenger injury, assault or major RTA), you should contact CentreComm using the radio's Code Red facility. To call CentreComm, **hold down the Code Red button on your vehicle's radio for at least 3 seconds** until you hear a ringing tone to indicate that your call has been connected. Hold down the foot switch in the cab when you are speaking, and end what you have to say with the word "over" to indicate that you expect a response, or "over and out" if this is the end of your communication. Release the foot switch when you are not speaking. Remember to speak slowly and clearly. Note that you will usually receive a radio call from your depot shortly after you make a Code Red call. **You should not use the radio whilst the vehicle is in motion.**

CODE  
GREEN

Call your garage for non-emergency, mechanical defects, help or advise

CODE  
BLUE

Call CentreComm for non-emergency, incident reporting or diversions

CODE  
RED

Call CentreComm for emergency services, passenger injury or assault

# 76

## Diversion Guide & Awareness

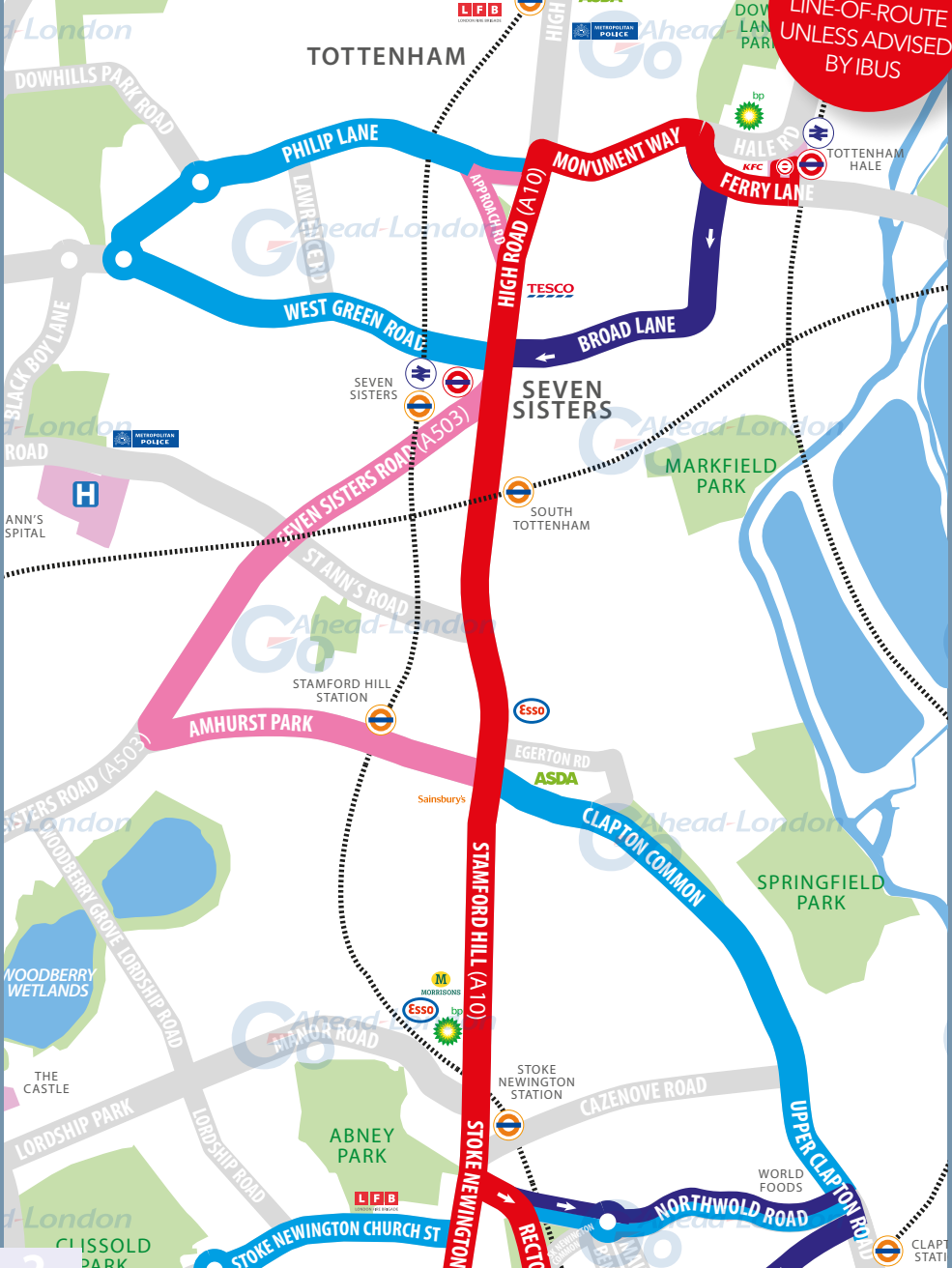
*CONTAINS COMMON DIVERSIONS, DUE TO TfL OR COUNCIL  
ROAD CHANGES, RTC OR EMERGENCY CLOSURES*



# ROUTE 76 MAP

TOTTENHAM HALE AND STOKE NEWINGTON

**NEVER  
DIVERT OFF  
LINE-OF-ROUTE  
UNLESS ADVISED  
BY IBUS**

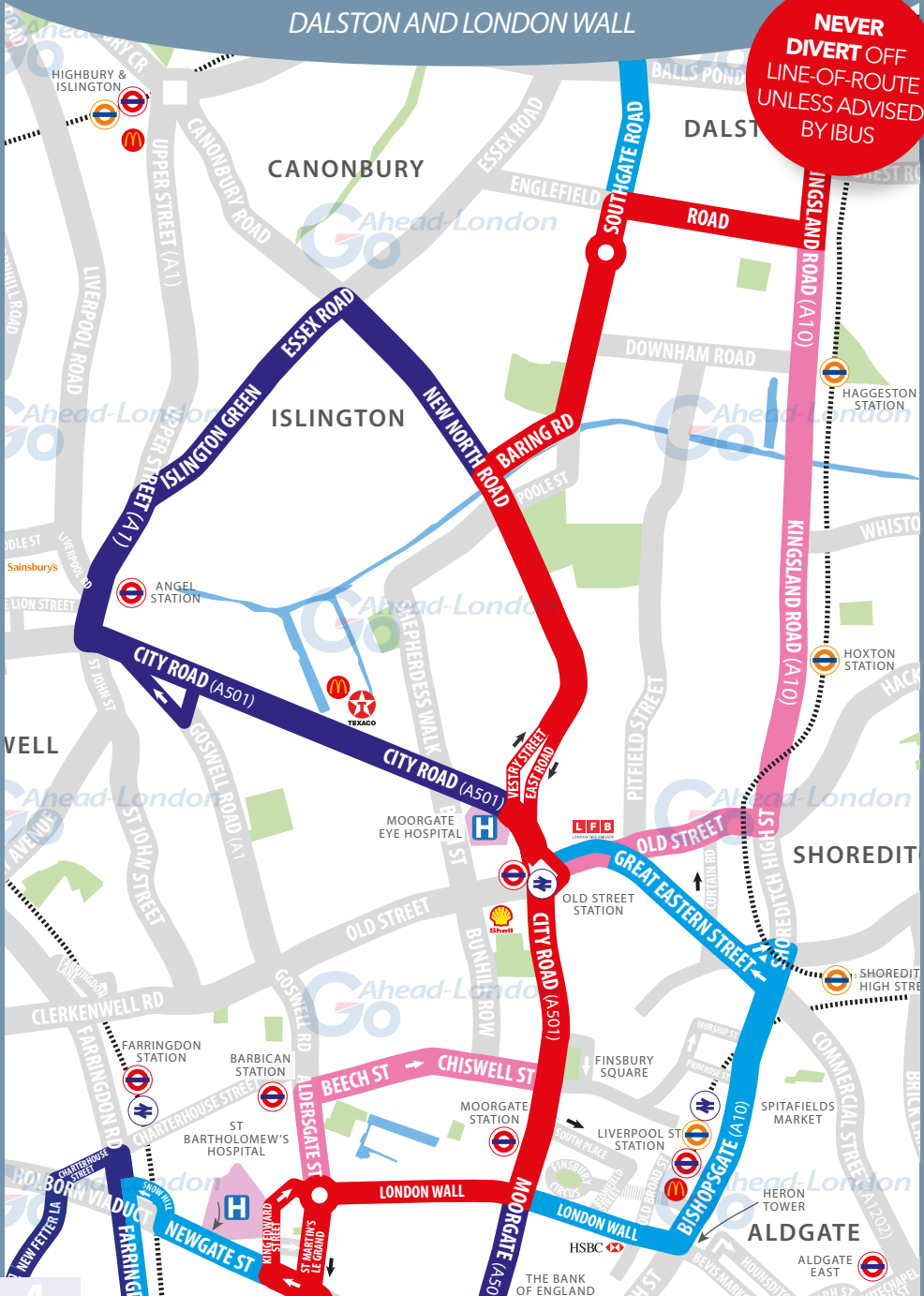




# ROUTE 76 MAP

DALSTON AND LONDON WALL

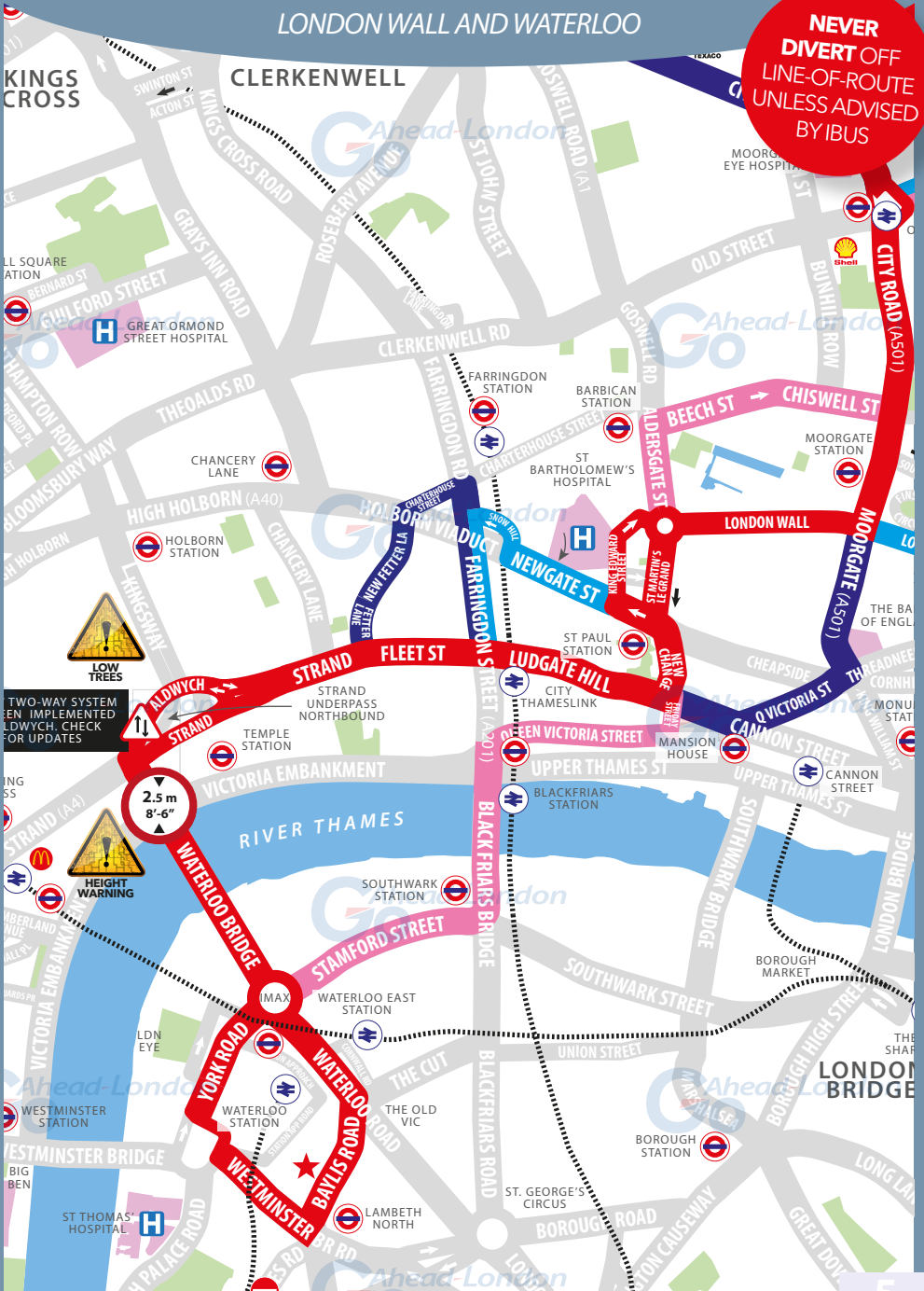
**NEVER  
DIVERT OFF  
LINE-OF-ROUTE  
UNLESS ADVISED  
BY IBUS**



# ROUTE 76 MAP

## LONDON WALL AND WATERLOO

**NEVER  
DIVERT OFF  
LINE-OF-ROUTE  
UNLESS ADVISED  
BY IBUS**



# HIGH ROAD [TOTTENHAM]

## ROAD CLOSURE

When High Road [Tottenham] is closed (towards Waterloo)

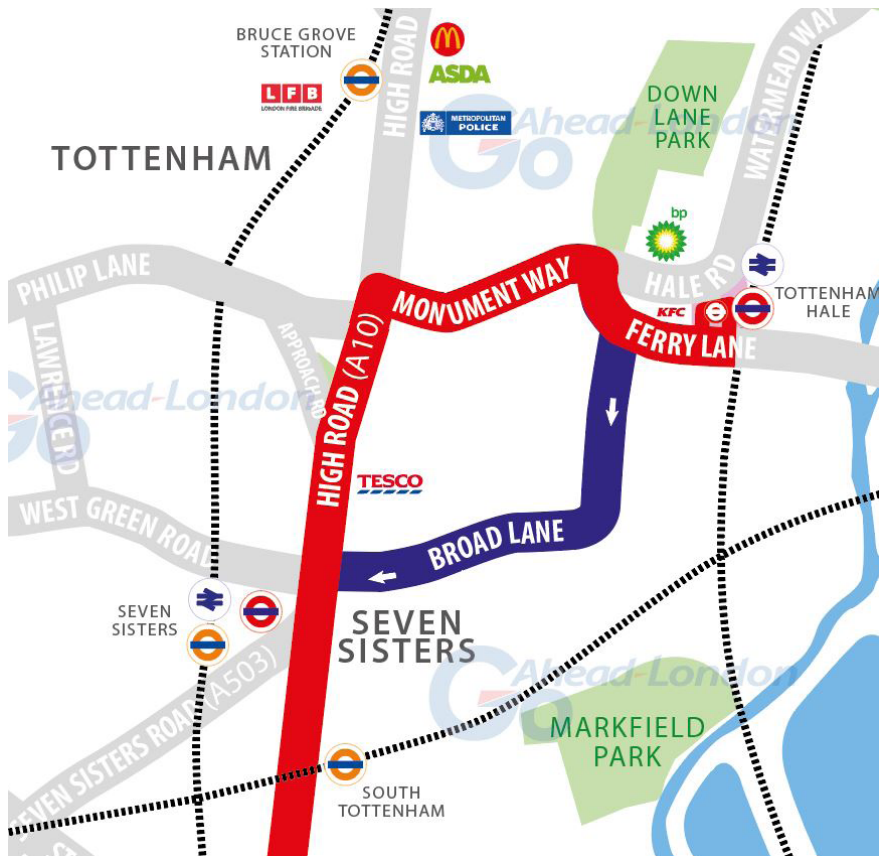
Ferry Lane  
Broad Lane  
High Road [Tottenham] and line of route



The navy blue line indicates this diversion

Any common diversion is subject to change due to TfL or Council road changes, new banned turns, other roads on diversions being closed (RTC, NOE, emergency closures) and new COVID safe streets.

**Always consult iBus before using diverting off line of route. Be aware of low bridges.**





# MONUMENT WAY

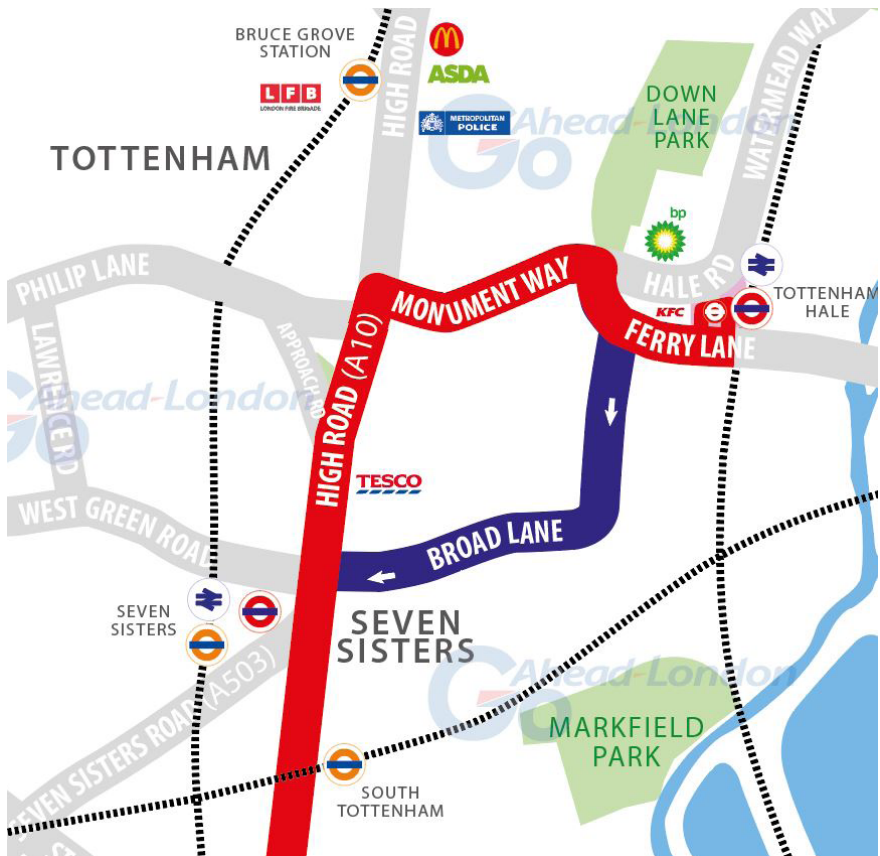
## ROAD CLOSURE

When Monument Way is closed (towards Waterloo)

Ferry Lane  
Broad Lane  
High Road [Tottenham] and line of route



The navy blue line indicates this diversion



# HIGH ROAD [TOTTENHAM]

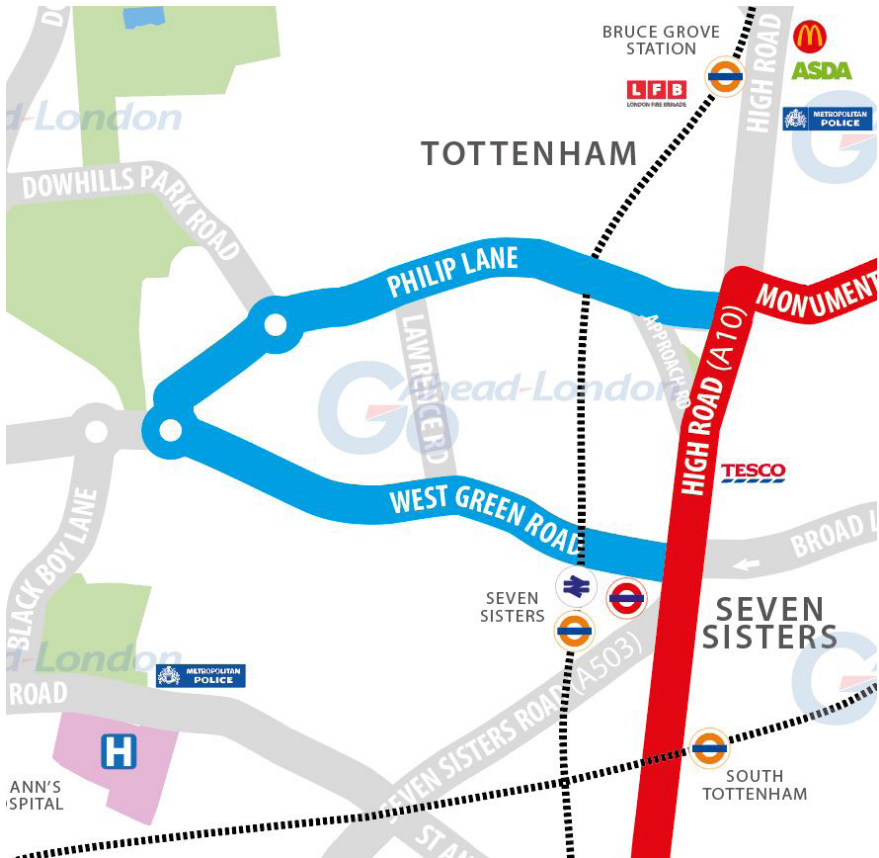
## ROAD CLOSURE

When High Road [Tottenham] is closed (towards Tottenham Hale)

High Road [Tottenham]  
West Green Road  
Philip Lane  
High Road [Tottenham]  
and line of route



The blue line indicates this diversion



# HIGH ROAD [TOTTENHAM]

## ROAD CLOSURE

When High Road [Tottenham] is closed (towards Tottenham Hale via Broad Lane)

High Road [Tottenham]  
Philip Lane  
Town Hall Approach Road  
High Road [Tottenham]  
Broad Lane  
and line of route



The pink line indicates this diversion



# STAMFORD HILL

## ROAD CLOSURE

When Stamford Hill is closed (towards Waterloo)

Stamford Hill  
Clapton Common  
Northwold Road  
Rectory Road  
and line of route

  
The blue line indicates this diversion



# STAMFORD HILL

## ROAD CLOSURE

When Stamford Hill is closed (towards Tottenham Hale)

Stamford Hill  
Amhurst Park  
Seven Sisters Road  
High Road [Tottenham]  
and line of route



The pink line indicates this diversion




# STAMFORD HILL

## ROAD CLOSURE

When Stoke Newington one-way system is closed (towards Tottenham Hale)

Southgate Road  
Mildmay Park  
Newington Green  
Albion Road  
Stoke Newington  
Church Street  
and line of route

  
The blue line indicates this diversion



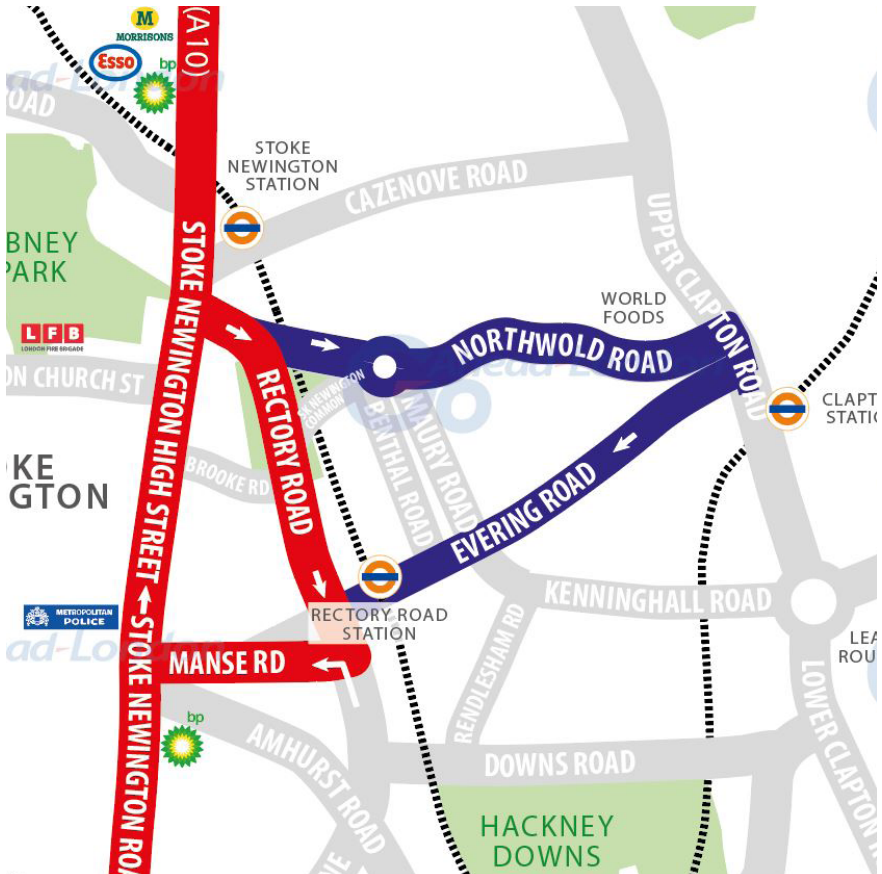
# RECTORY ROAD

## ROAD CLOSURE

When Rectory Road one-way system is closed (towards Waterloo)

Northwold Road  
Upper Clapton Road  
Evering Road  
and line of route

  
The navy blue line indicates this diversion



# STOKE NEWINGTON HIGH ST

## ROAD CLOSURE

When Stoke Newington one-way system is closed (towards Tottenham Hale)

Kingsland Road  
Shacklewell Lane  
Manse Road  
and line of route



The navy blue line indicates this diversion





# NEW NORTH ROAD

## ROAD CLOSURE

When New North Road is closed  
Road is closed  
(towards Tottenham Hale)

City Road  
Goswell Road  
Islington High Street  
Upper Street  
Essex Road  
New North Road  
and line of route



The navy blue line indicates this diversion



# NEW NORTH ROAD

## ROAD CLOSURE

When New North Road is closed via Kingsland Road (towards Tottenham Hale)

Old Street Roundabout  
Old Street  
Kingsland Road and line of route



The pink line indicates this diversion




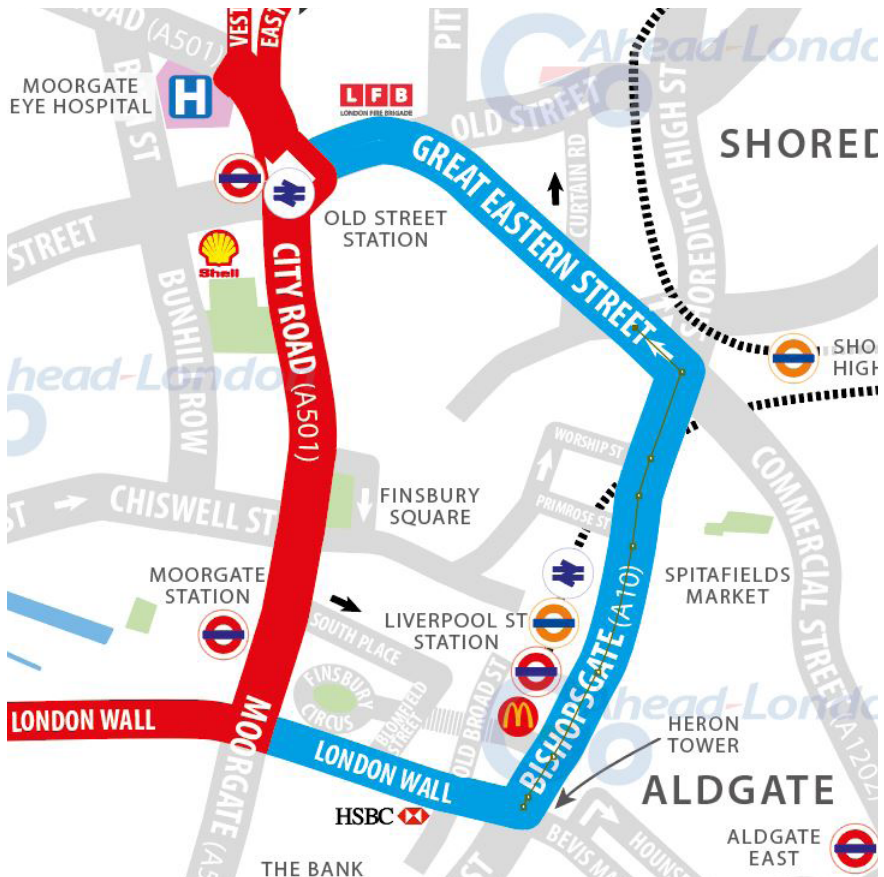
# CITY ROAD

## ROAD CLOSURE

When City Road or Old Street Roundabout is closed (towards Tottenham Hale)

London Wall  
Bishopsgate  
Great Eastern Street  
Old Street  
City Road  
and line of route

  
The blue line indicates this diversion



# CITY ROAD

## ROAD CLOSURE

When City Road or Old Street Roundabout is closed (towards Tottenham Hale)

Old Street  
Great Eastern Street  
Holywell Lane  
Shoreditch High Street  
Bishopsgate  
London Wall  
and line of route



The blue line indicates this diversion



# KING EDWARD STREET

## ROAD CLOSURE

When King Edward Street, St Martin Le Grand or London Wall Roundabout is closed (towards Tottenham Hale)

Cannon Street  
Queen Victoria Street  
Princess Street  
Moorgate  
and line of route



The navy blue line indicates this diversion



# KING EDWARD STREET

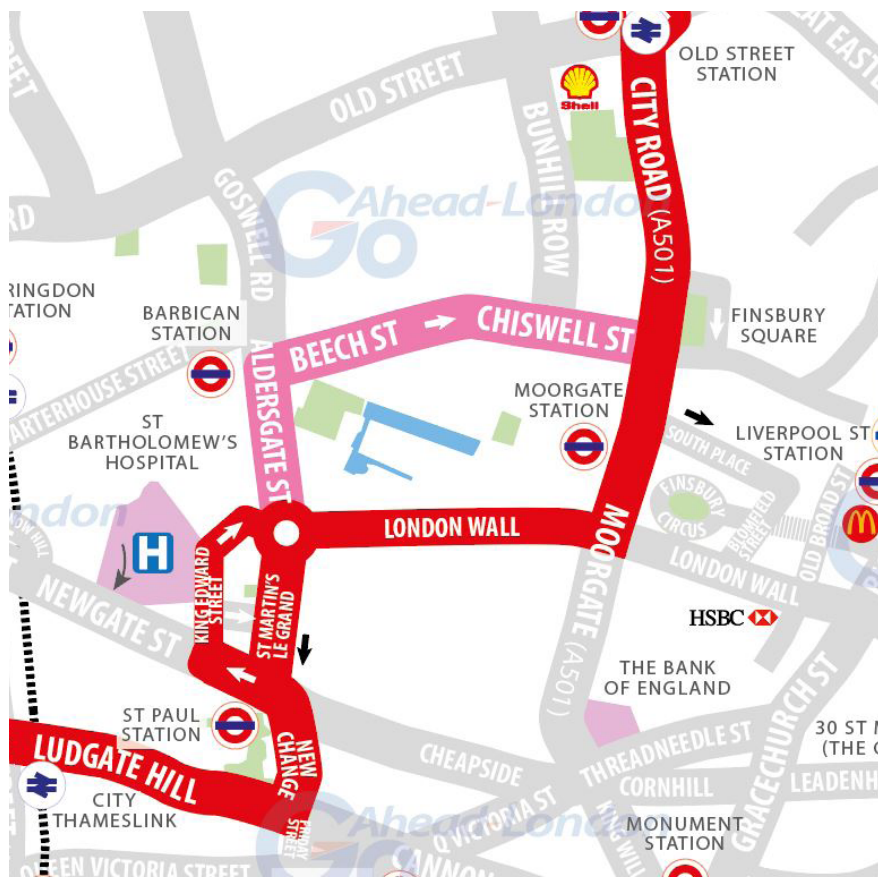
## ROAD CLOSURE

When King Edward Street, St Martin Le Grand or London Wall Roundabout is closed

London Wall Roundabout  
Aldersgate Street  
Beech Street  
Chiswell Street  
Finsbury Square  
and line of route



*The pink line indicates this diversion*



# LUDGATE HILL

## ROAD CLOSURE

When Ludgate Hill is closed  
(towards Waterloo)

St Paul's Station  
Newgate Street  
Snow Hill  
Farringdon Street  
Fleet Street  
and line of route



The pink line indicates this diversion



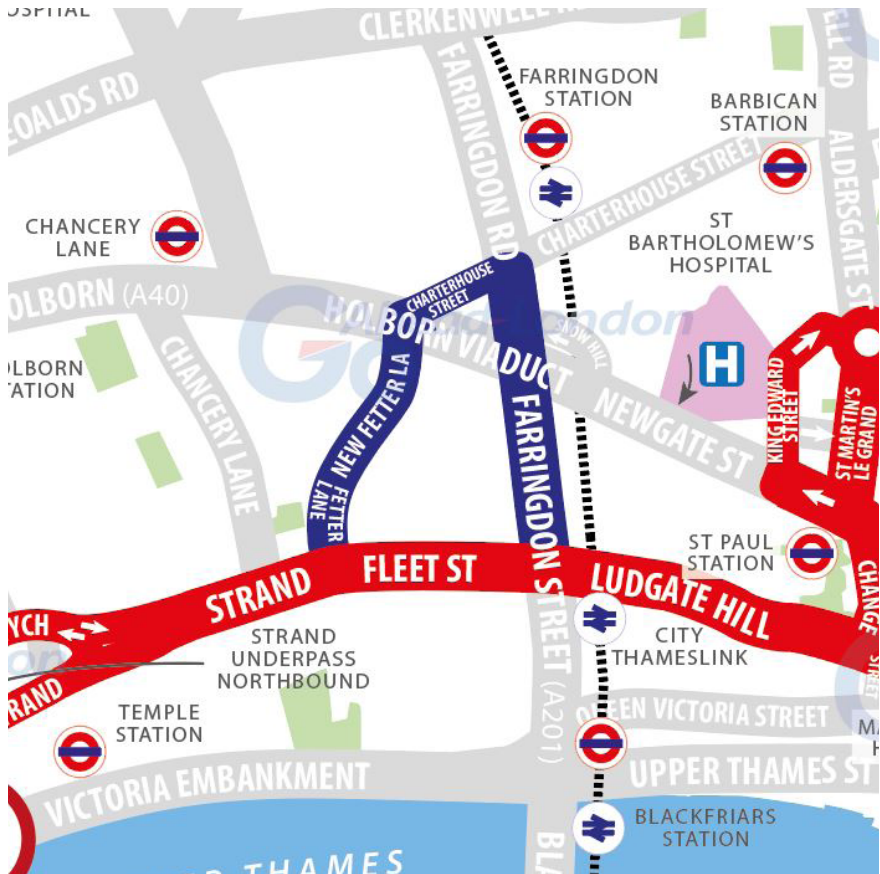
# FLEET STREET (EAST SIDE)

## ROAD CLOSURE

When Fleet Street (east side) is closed (towards Tottenham Hale)

Fetter Lane  
New Fetter Lane  
Charterhouse Street  
Farringdon Street  
Ludgate Hill  
and line of route

  
The navy blue line indicates this diversion





# FLEET STREET (WEST SIDE)

## ROAD CLOSURE

When Aldwych or Fleet Street (west side) is closed (both directions)

Stamford Street  
Blackfriars Road  
Blackfriars Bridge  
Queen Victoria Street  
Friday Street  
Cannon Street  
and line of route

  
The pink line indicates this diversion

